




CLERY PLAN OF RINDGE ROAD/WEST - MAP #8

SCALE: 1' = 150'
DATE: SEPTEMBER 18, 2017
DRAWN BY: H.E.M.

APPROVED BY: PK
DRAWING FILE: FSUDIGSAFE
PROJECT:

LEGEND

-  - FSU PROPERTY
-  - ON-CAMPUS HOUSING
-  - PATROL AREA BOUNDARY

